

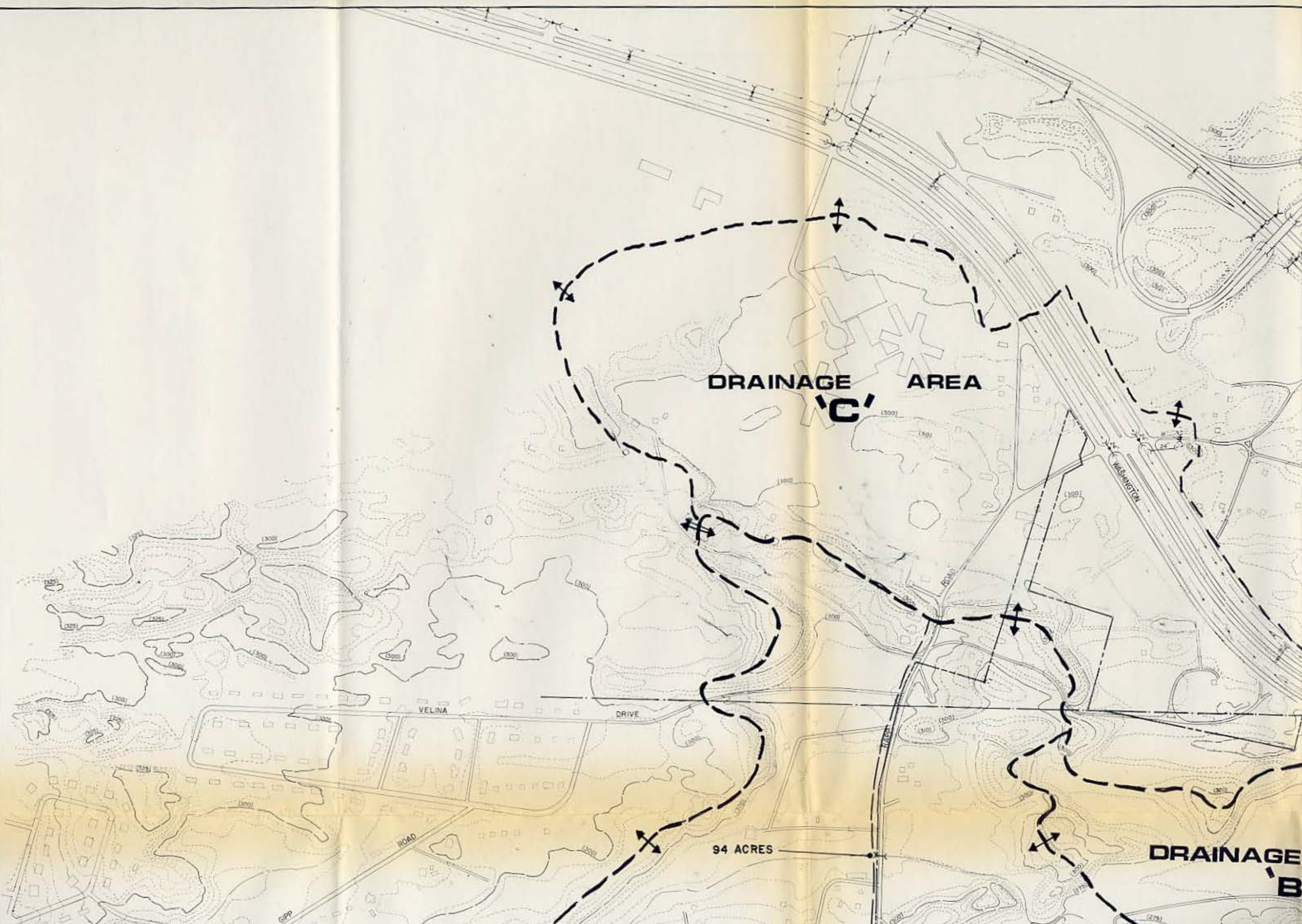
**DRAINAGE AREA**

**'C'**

94 ACRES

**DRAINAGE**

**'B'**







**DRAINAGE AREA C**

94 ACRES

**DRAINAGE AREA B**

175 ACRES

47 ACRES

ADIRONDACK NORTHWAY

WASHINGTON ROAD

AVENUE

EXTENSION

FILLER ROAD

DRIVE

N.Y.S. THRUWAY

1300

1300

1300

1300

1300

1275

1275

1275

1275

1300

1300

1300

1300

1300

1275

1275

1275

1275

1300

1300

1275

1275

1275

1275





**Crossgates**  
albany  
new york  
developer:  
crossgates group





94 ACRES

**DRAINAGE B**

DRAINAGE AREA A-2

**DRAINAGE AREA A**

DRAINAGE AREA A-1

9 ACRES

DRAINAGE AREA A-3

28 ACRES

ROAD

DRIVE

VELINA

BLVD

PALMA

TERRACE

WESTMERE

WESTERN

ALTON ROAD

JOHNSTON

ROAD

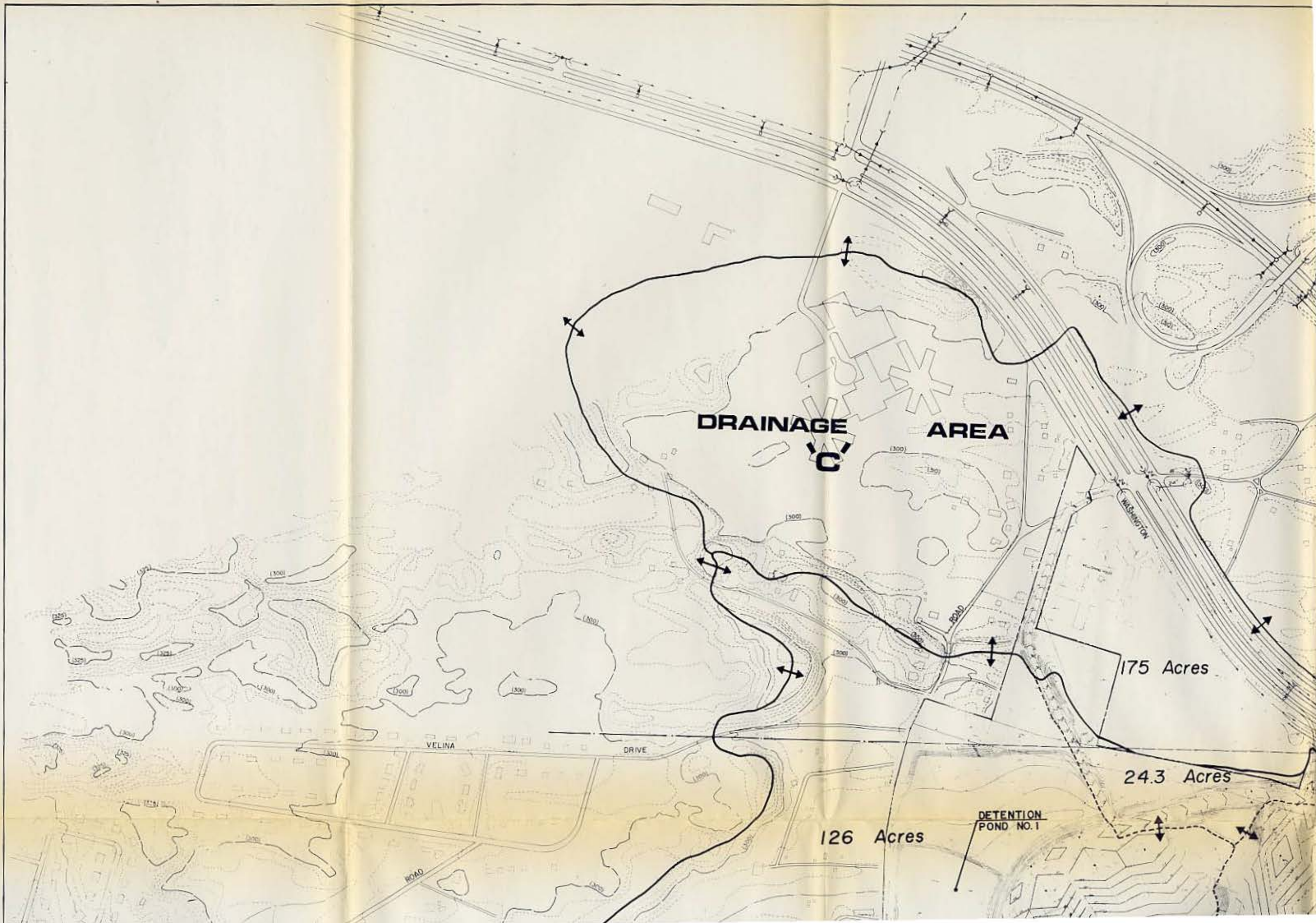












**DRAINAGE AREA**  
**C**

175 Acres

24.3 Acres

126 Acres

DETENTION POND NO. 1

VELINA

DRIVE

ROAD

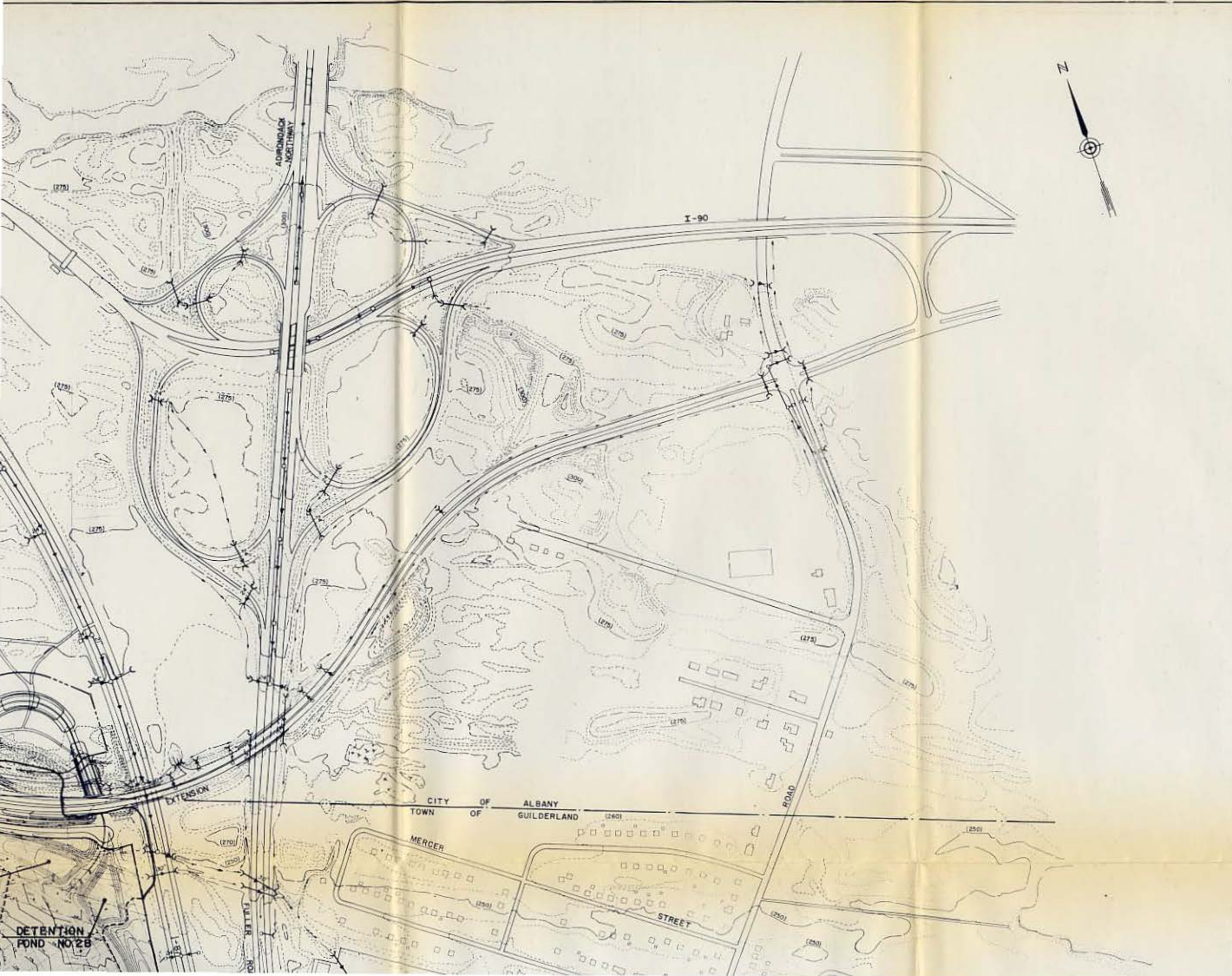
ROAD

WASHINGTON





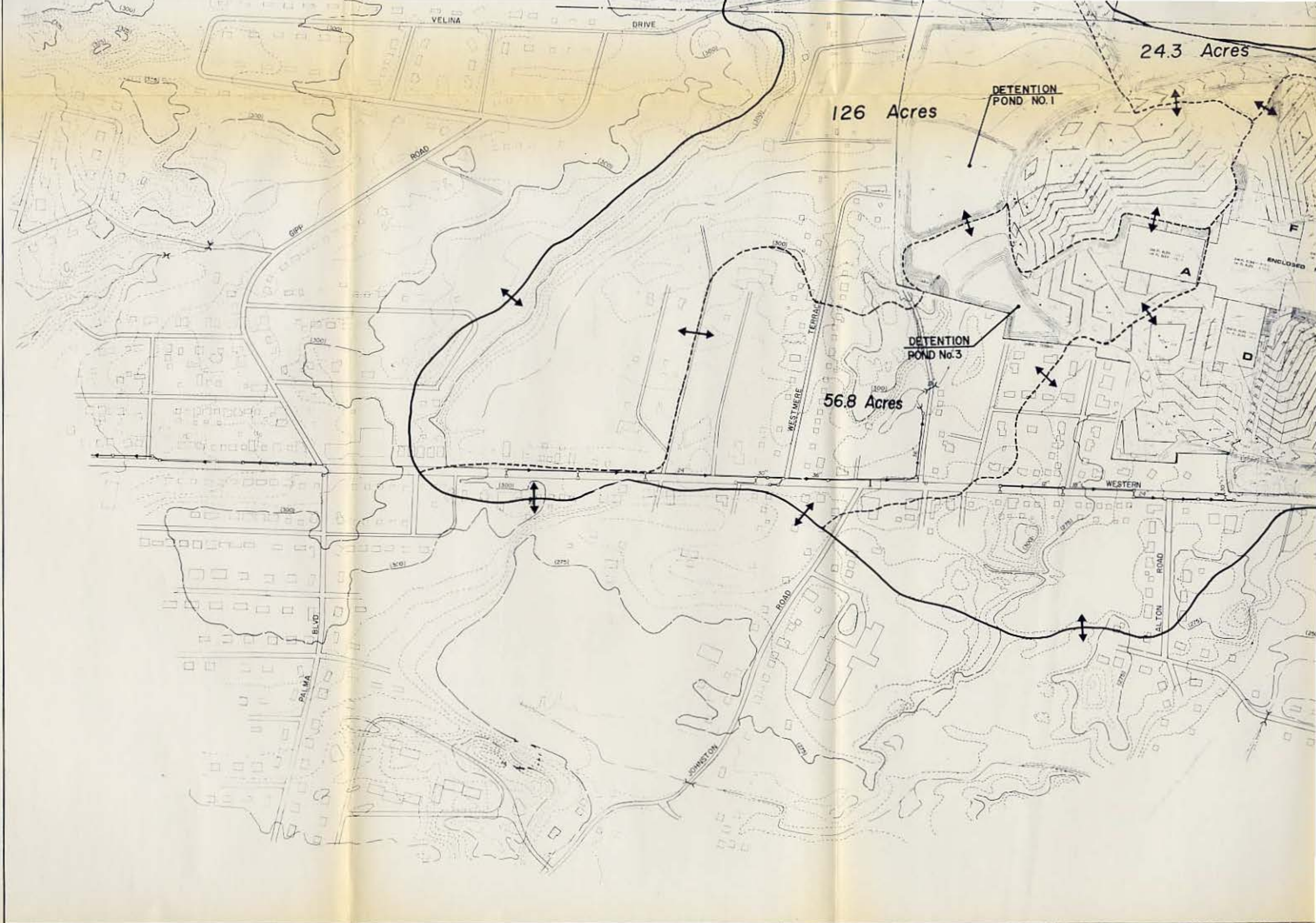




**Crossgates**  
albany  
new york  
developer:  
crossgates group

DETENTION  
POND NO 2B









DRIVE

24.3 Acres

126 Acres

DETENTION POND NO. 1

DETENTION POND NO. 2A

DETENTION POND NO. 2B

DETENTION POND No. 3

56.8 Acres

119.9 Acres

DETENTION POND No. 4

ENCLOSED MALL

EXECUTIVE PARK TOWER

WESTMERE TERRACE

WESTERN AVENUE

AVENUE

ALTON ROAD

CHURCH ROAD

JOHNSTON ROAD

SCHOOLHOUSE ROAD

CITY TOWN

MERCER

EXTENSION

FULLER ROAD ALTERNATE





REVISED 10/17/79

PRELIMINARY PRINTS ISSUED	
REVISED	

**DRAINAGE AREA MAP  
AFTER DEVELOPMENT**

**RKE** RAYMOND KEYES  
ENGINEERS, P. C.  
CONSULTING SITE ENGINEERS  
44 EXECUTIVE BOULEVARD  
ELMSFORD, NEW YORK 10823

DRAWN P.C.	SCALE 1" = 400'
CHECKED J.M.	JOB NO. 2838
DATE 5-30-79	

**alfred h. dal pos** *aida*  
architect  
29 fennell street  
skaneateles, ny 13152

THE CONTRACTOR SHALL VERIFY ALL DIMENSIONS AT THE SITE AND PROMPTLY NOTIFY THE ARCHITECT IN WRITING OF ANY DISCREPANCIES



SHEET NO  
**D-3**